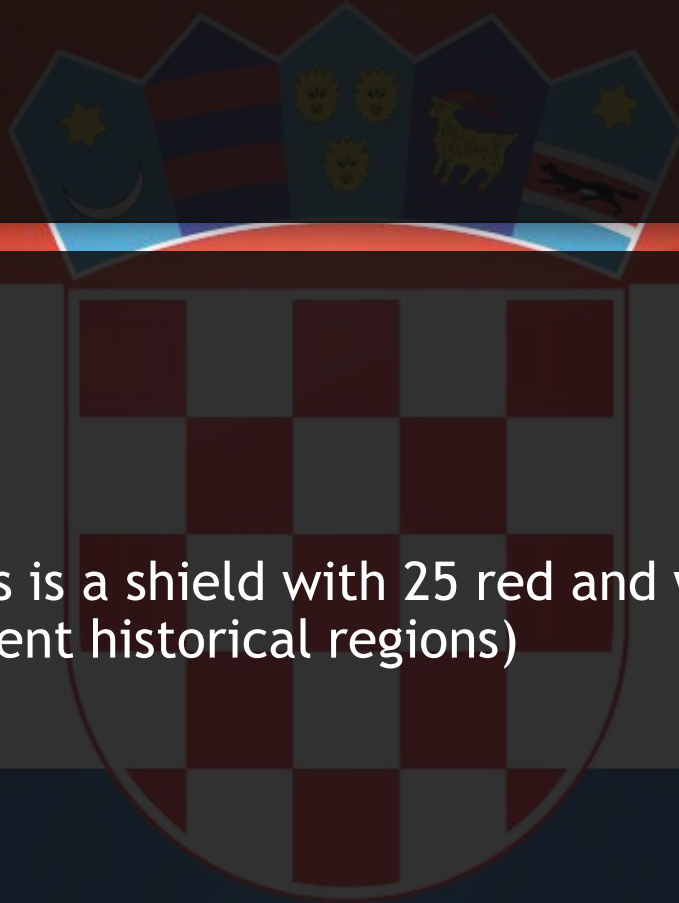


CROATIA

Main things about our country, city and school



Country



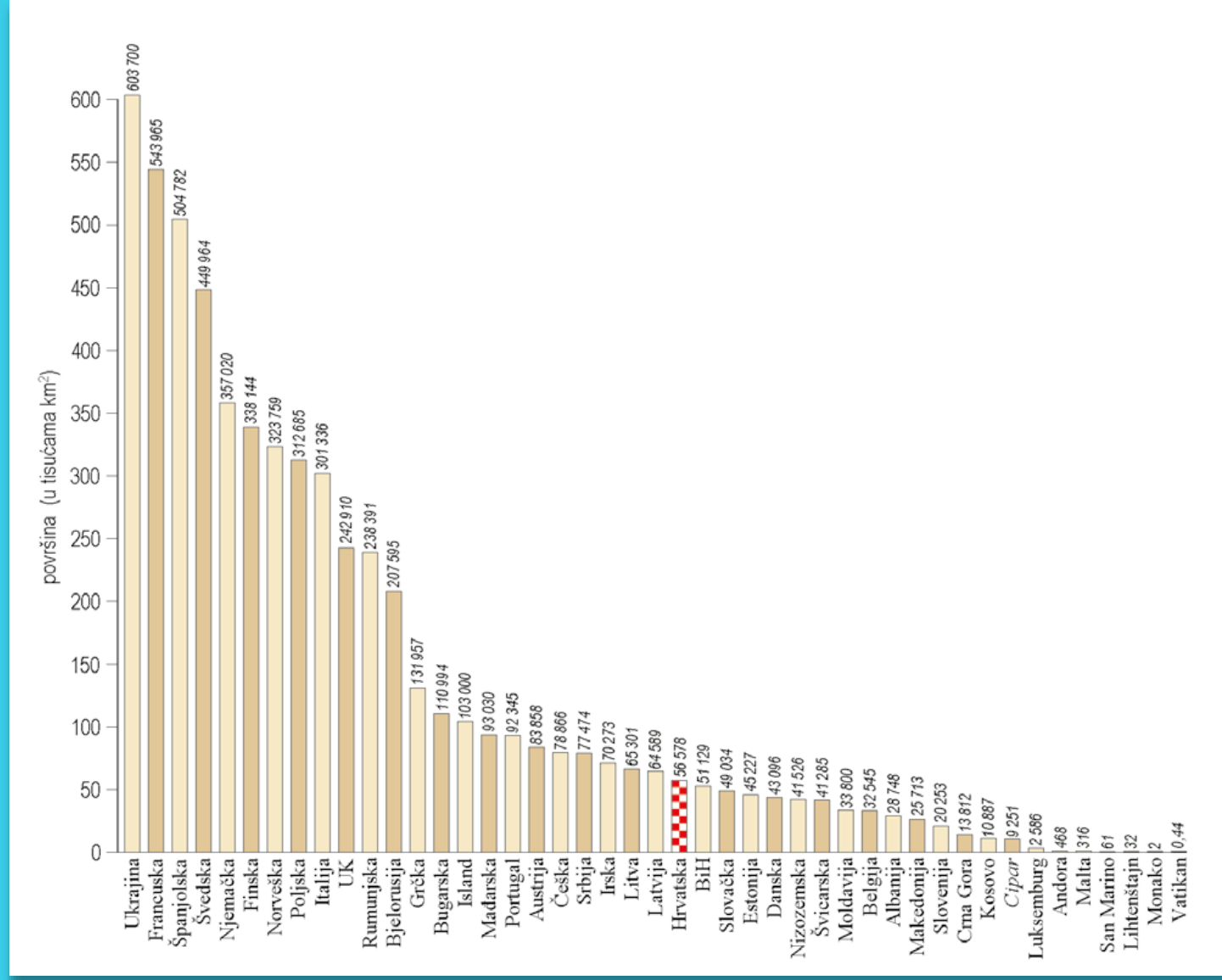
- National flag (the coat of arms is a shield with 25 red and white fields and a crown which represents different historical regions)

Map of Croatia

- Croatia with its capital city Zagreb is located in the south part of Central Europe and its southern part called Dalmatia is in the Mediterranean.



- In comparison the territory of Croatia is 56.578 km² and the territory of Poland is 312.696 km² which makes Poland almost 6 times larger.



- Croatia is a small country when we look at the 4.3 million people living here. However, it is full of beauties.



Omiš

- Omiš is the city you will visit! It is located on the Dalmatian coast and very close to the second largest city in Croatia, Split.
- Omiš has a river, mountains and the Adriatic sea in the same place.



Rich history of Omiš

- Fortresses, and the old part of town.



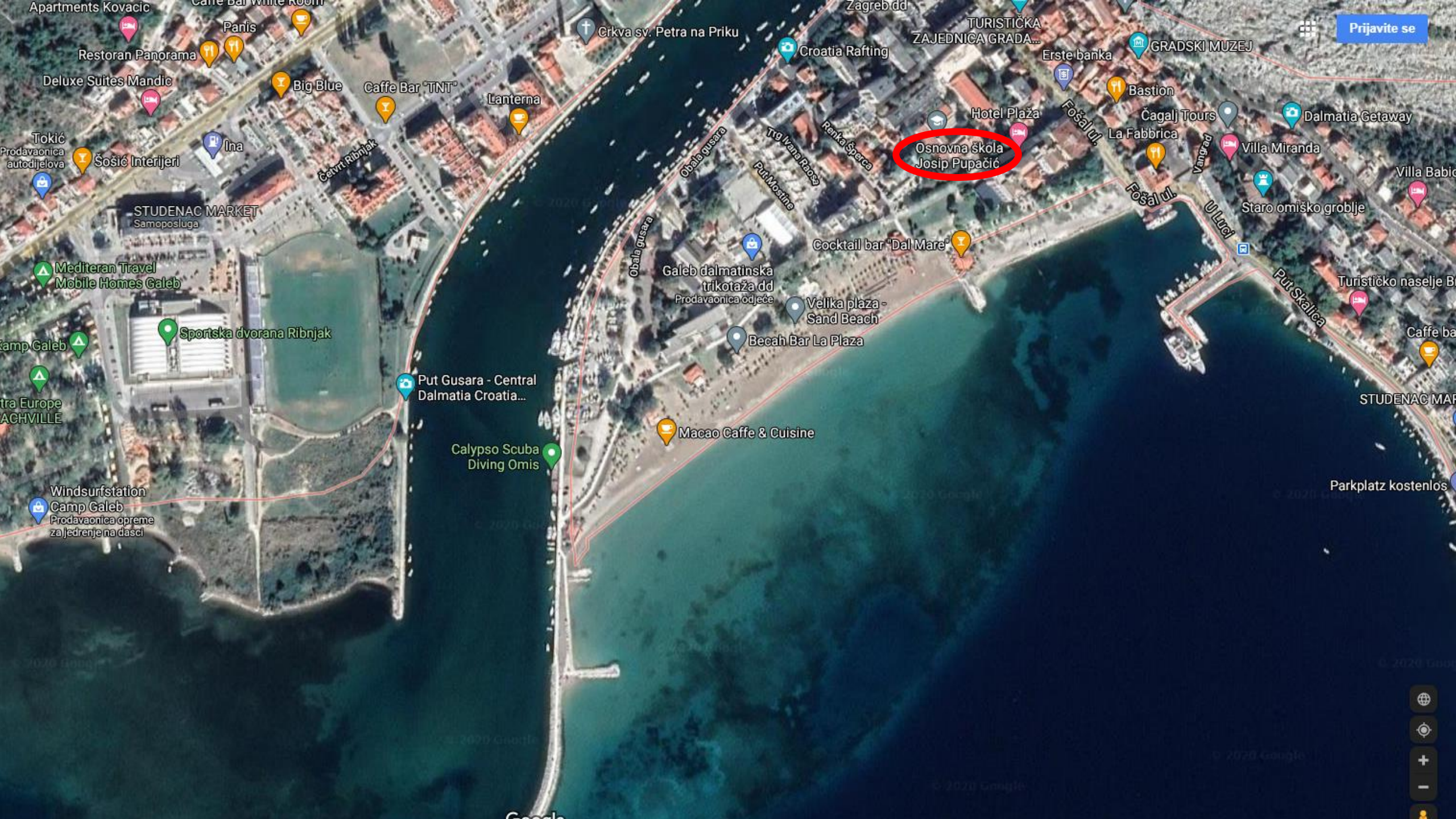
”Klapa” singing

- A traditional festival of a capella singing was started in Omiš.




Elementary school in Omiš

- This is the location of the school which we attend. It is called Elementary school "Josip Pupačić". This name comes from the name of one Croatian poet who lived very close to Omiš.



Osnovna škola
Josip Pupačić

Prijavite se



Our school has got around 900 pupils and 100 employees.



Empty hallways

- Unfortunately, this week we are online and that's why the hallways are empty.

